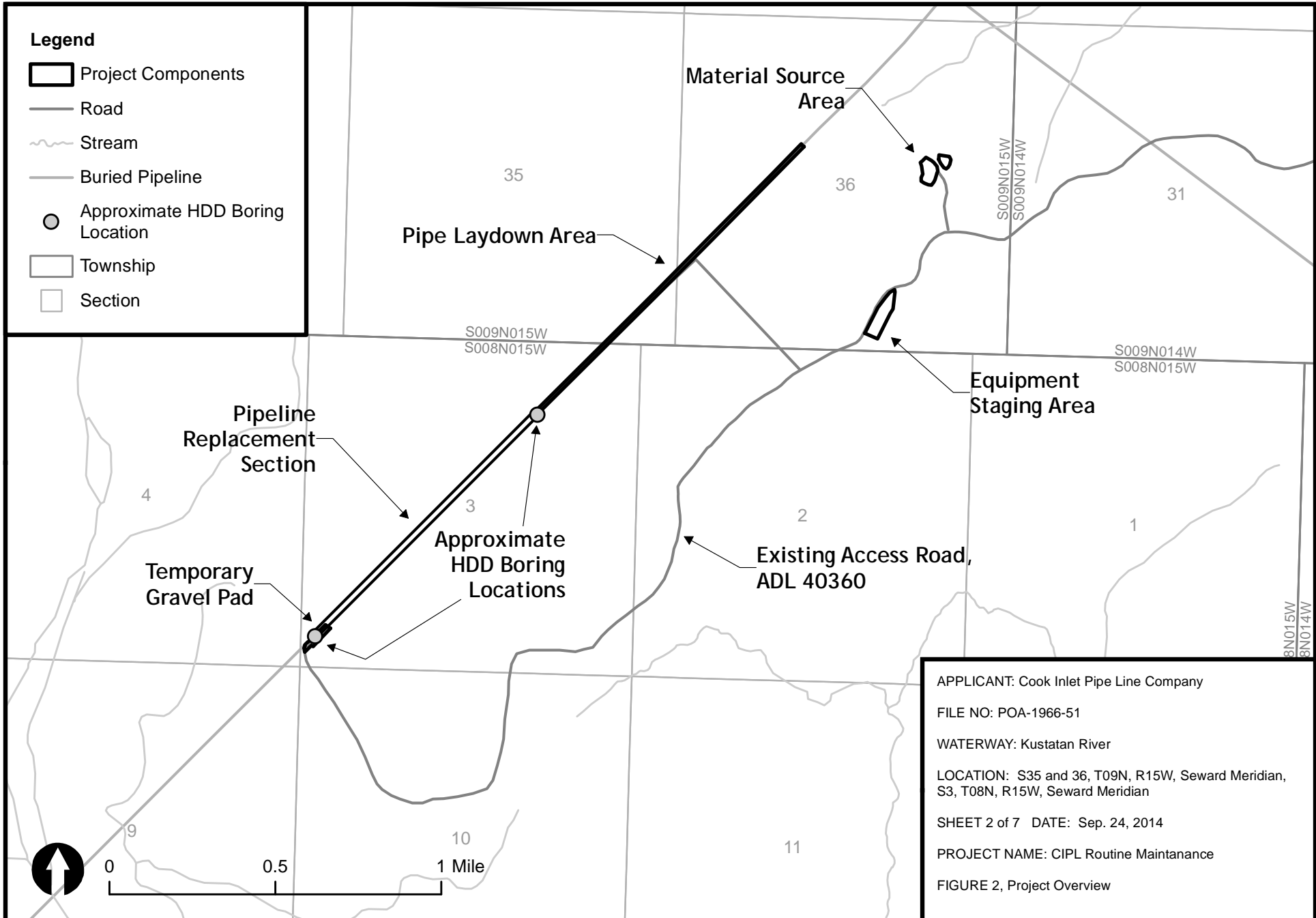








APPLICANT: Cook Inlet Pipe Line Company
 FILE NO: POA-1966-51
 WATERWAY: Kustatan River
 LOCATION: S35 and 36, T09N, R15W, Seward Meridian,
 S3, T08N, R15W, Seward Meridian
 SHEET 1 of 7 DATE: Sep. 24, 2014
 PROJECT NAME: CIPL Routine Maintanance
 FIGURE 1, Vicinity Map



Legend

-  Project Component Area
-  WOUS Within Wetland Mapping Area
-  Upland Within Wetland Mapping Area
-  Temporary Discharge of Fill to WOUS Within Wetland Mapping Area
-  Approximate HDD Boring Location
-  Buried Pipeline

Temporary Gravel Pad
 Approximate HDD Bore Hole and Tie-in Location

Wetland PEM1F

Wetland PEM1F

Wetland PEM1F

S008N015W4
 Wetland Mapping Area Boundary

S008N015W3

119 ft

42 ft

33 ft

150 ft

465 ft

400 ft

100 ft







0 50 100 Feet

Temporary Gravel Pad Footprint	1.2 acres
Temporary Gravel Pad Fill Quantity	8,000 cubic yards

APPLICANT: Cook Inlet Pipe Line Company
 FILE NO: POA-1966-51
 WATERWAY: Kustatan River
 LOCATION: S3, T08N, R15W, Seward Meridian
 SHEET 3 of 7 DATE: Sep. 26, 2014
 PROJECT NAME: CIPL Routine Maintenance
 FIGURE 3, Temporary Gravel Pad

Legend

-  Project Component
-  WOUS Within Wetland Mapping Area
-  Upland Within Wetland Mapping Area
-  Existing Road (ADL 40360)

Equipment Staging Area

S009N015W36

Wetland PEM1/SS1C

Upland

Wetland Mapping Area Boundary

Wetland R3UBH

Wetland PEM1/SS1C

Upland





APPLICANT: Cook Inlet Pipe Line Company
FILE NO: POA-1966-51
WATERWAY: Kustatan River
LOCATION: S36, T09N, R15W, Seward Meridian
SHEET 4 of 7 DATE: Sep. 24, 2014
PROJECT NAME: CIPL Routine Maintenance
FIGURE 4, Equipment Staging Area

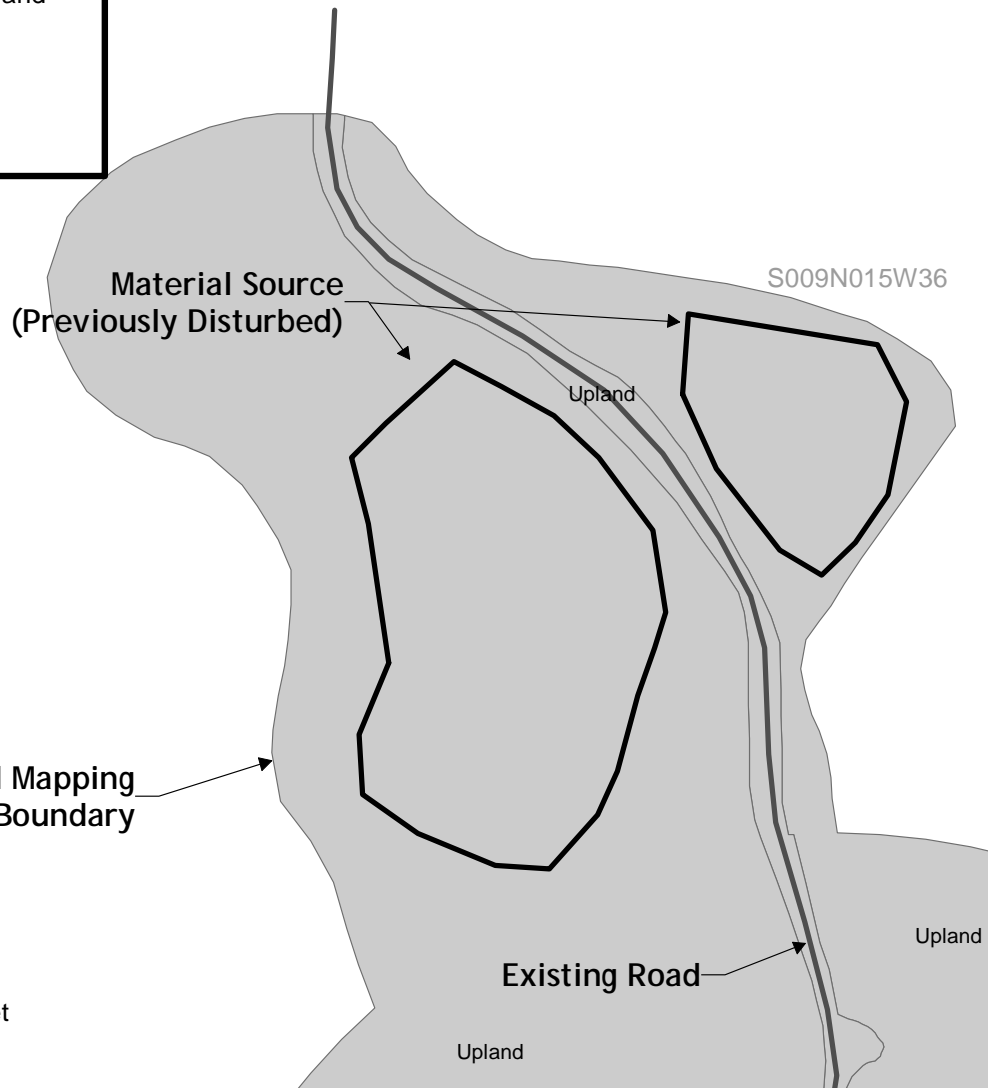


0 50 100 Feet

S008N015W2

Legend

-  Project Component Area
-  WOUS Within Wetland Mapping Area
-  Upland Within Wetland Mapping Area
-  Road centerline



Wetland Mapping Area Boundary



0 50 100 Feet

APPLICANT: Cook Inlet Pipe Line Company

FILE NO: POA-1966-51

WATERWAY: Kustatan River






LOCATION: S36, T09N, R15W, Seward Meridian

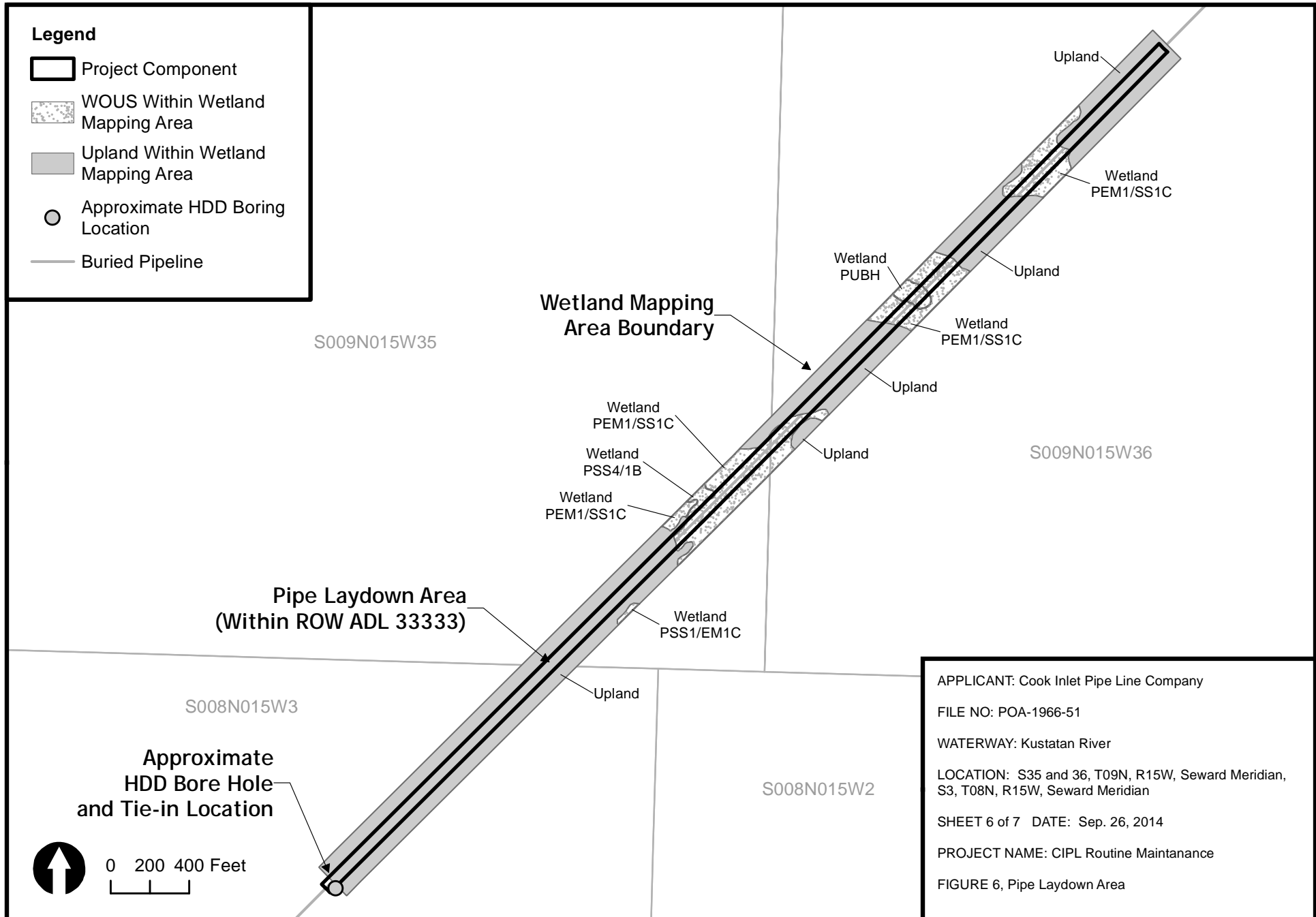
SHEET 5 of 7 DATE: Sep. 24, 2014

PROJECT NAME: CIPL Routine Maintanance

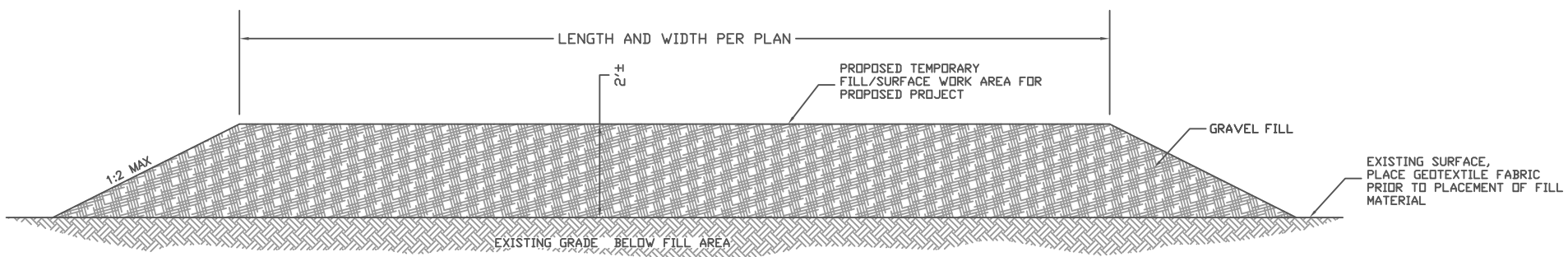
FIGURE 5, Material Source

Legend

-  Project Component
-  WOUS Within Wetland Mapping Area
-  Upland Within Wetland Mapping Area
-  Approximate HDD Boring Location
-  Buried Pipeline



APPLICANT: Cook Inlet Pipe Line Company
FILE NO: POA-1966-51
WATERWAY: Kustatan River
LOCATION: S35 and 36, T09N, R15W, Seward Meridian,
S3, T08N, R15W, Seward Meridian
SHEET 6 of 7 DATE: Sep. 26, 2014
PROJECT NAME: CIPL Routine Maintenance
FIGURE 6, Pipe Laydown Area



APPLICANT: Cook Inlet Pipe Line Company
 FILE NO: POA-1966-51
 WATERWAY: Kustatan River
 LOCATION: S3, T08N, R15W, Seward Meridian
 SHEET 7 of 7 DATE: Sep. 24, 2014
 PROJECT NAME: CIPL Routine Maintenance
 FIGURE 7, Temporary Gravel Pad Profile